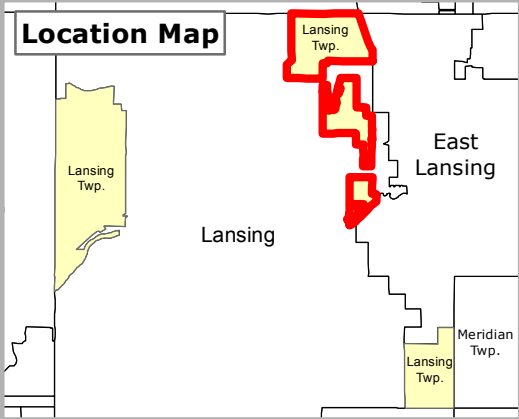















Lansing Township: Eastside Zoning



Location Map



Lansing Township Zoning Zone Code

-  A Residential
-  B Residential
-  C1 Low Density Residential
-  C2 Residential
-  C3 Residential
-  C4 Residential
-  D Administrative
-  E Local Business
-  F Commercial
-  G General Business
-  H Industrial
-  PD Planned Development
-  CITY of LANSING

